

Equal Employment Opportunity Tabulation 2006-2010

Lia Bolden
Data Dissemination Specialist
Los Angeles Regional Office
June 26, 2013



U.S. Department of Commerce
Economic and Statistics Administration
U.S. CENSUS BUREAU

What is it?

- Custom tabulation of the civilian workforce aged 16 and older
- Place of residence, place of work (worksite), and worksite commuting flows
- Occupation by sex by race/ethnicity
- Other tables include industry, age, educational attainment, earnings, and for the first time, citizenship and employment status
- For the nation, states, metro/micro areas (CBSA's), counties, county sets and places



U.S. Department of Commerce
Economic and Statistics Administration
U.S. CENSUS BUREAU

Highlights of the Equal Employment Opportunity Tabulation

- Allows us to examine the diversity of the labor force
- It is the source for detailed occupational statistics by race, ethnicity, and sex in the labor force for local areas
- First time using the American Community Survey estimates
- Fully available online through American FactFinder
- Provides statistics by location-based geography – residence, worksite, and commuting flows

What can this tabulation tell you?

- **Detailed occupation:** What percentage of cashiers in Austin, Texas, are non-Hispanic Asian?
- **Diversity:** What is the demographic composition of elementary and middle school teachers in the Virginia Beach-Norfolk-Newport News, Va.-N.C. metro area?
- **Age:** What percentage of flight attendants in Atlanta are 40 to 44 years old?
- **Education:** How many workers in Suffolk, Worcester and Berkshire counties in Massachusetts are 35-to-39 year old high school graduates?
- **Commuting flows:** What percentage of financial analysts work in Los Angeles County and live in Orange County, California?
- **Citizenship:** How many professional workers in the Huntsville, Ala. metro area are not U.S. citizens?
- **Industry:** How many mechanical engineers in the transportation equipment manufacturing industry in Michigan are non-Hispanic black?

Largest release on American FactFinder

- Over 19 billion estimates
- Over 1 trillion calculations to produce
- Covers nearly 6,500 geographic entities
- Includes estimates and percentages of the labor force for race and ethnicity by sex for all counties and for places of 50,000 or more
- About 1 ½ times larger than the 5-year American Community Survey release

United States
Census
Bureau

U.S. Department of Commerce
Economic and Statistics Administration
U.S. CENSUS BUREAU

5

5 Decades of EEO Tabulations

**1970
CENSUS OF
POPULATION**

1980 
**Census of
Population**

CENSUS '90



1990 CP-S-1-1
1990 Census of Population
Detailed Occupation
and Other
Characteristics
From the EEO File
for the United States

United States
Census
2000

2006-2010
American Community Survey

United States
Census
Bureau

U.S. Department of Commerce
Economic and Statistics Administration
U.S. CENSUS BUREAU

Primary Purpose of the Equal Employment Opportunity Tabulation

- External benchmark for conducting comparisons between the racial, ethnic, and sex composition of each employer's workforce to its available labor market
- Used by organizations to develop and update their affirmative action plans

What agencies sponsor this tabulation?



Equal Employment Opportunity Commission (EEOC)



Department of Justice (DOJ), Employment Litigation Section of the Civil Rights Division



Department of Labor (DOL), Office of Federal Contract Compliance Programs (OFCCP)



Office of Personnel Management (OPM)

Civil Rights Laws

The statistics from the Equal Employment Opportunity Tabulation are used by Federal agencies that monitor employment practices and enforce civil rights laws in the workforce, and by employers so they can measure their compliance with the laws.

- Title VII of the Civil Rights Act of 1964 (Title VII)
- Age Discrimination in Employment Act (ADEA)
- Equal Pay Act of 1963 (EPA)
- Rehabilitation Act of 1973

New this time

- ACS 2006-2010 5-year data
- Pre-calculated margins of error (MOE's)
- 2010 SOC Occupation categories
- Census Occupation categories: 487 for Worksite tables and 488 for Residence tables
- New variables: Citizenship and unemployment status
- Data will be disseminated through American FactFinder
- Includes Puerto Rico (PRCS) at sub-national level

Data Products

- 107 tables
 - Residence
 - Worksite
 - Worksite with commuting flow tables
- Population threshold-
 - 100,000 or more population for tables with CITIZENSHIP
 - 50,000 or more population for tables without CITIZENSHIP
- All tables have least 3 unweighted cases per cell
- Listed with “r” (residence) or “w” (worksite)
- Disclosure avoidance and rounding rules applied

Types of Location



Residence

Where people live

Total labor force
(employed + unemployed)



Worksite

Where people work

Employed and at work last week



Worksite or commuting flows

Where workers commute from
Employed and at work last week

Race and Ethnicity Categories

Tables Boxhead-

Total, race and ethnicity	Hispanic or Latino		Not Hispanic or Latino, one race					Not Hispanic or Latino, two or more races						Balance of not Hispanic or Latino
	White alone Hispanic or Latino	All other Hispanic or Latino	White alone	Black or African American alone	American Indian and Alaska Native alone	Asian alone	Native Hawaiian and Other Pacific Islander alone	White and Black	White and AIAN	White and Asian	Black and AIAN	NHPI and White (Hawaii only)	NHPI and Asian (Hawaii only)	NHPI and Asian and White (Hawaii only)

U.S., except Hawaii-12 race/ethnicity categories (3 HI categories will be filled with an "X" on AFF)
Hawaii-15 race/ethnicity categories

Notes:

Black refers to Black or African American; AIAN refers to American Indian and Alaska Native; and NHPI refers to Native Hawaiian and Other Pacific Islander.

'Balance of Not Hispanic or Latino' includes the balance of non-Hispanic individuals who reported multiple races or reported Some Other Race alone.

United States
Census
Bureau

U.S. Department of Commerce
Economic and Statistics Administration
U.S. CENSUS BUREAU

13

Disclosure Avoidance

- Census Bureau bound by strict laws to protect confidential information
- Disclosure Review Board approved
- Population thresholds for some sub-state geographies
- Some cells suppressed to protect identity of individuals
 - Used complementary suppression
- Rounded estimates
- Empty tables not displayed

United States
Census
Bureau

U.S. Department of Commerce
Economic and Statistics Administration
U.S. CENSUS BUREAU

14

Margins of Error

- For the first time includes margins of errors (MOE's)
- Check margins of error to ensure estimates have sufficient reliability for their intended use
- Based on a 90-percent confidence level
- Use the pre-calculated estimates and margins of error when available for totals and subtotals
- Instructions for deriving margins of error for calculated estimates:
 - http://www.census.gov/acs/www/Downloads/data_documentation/Statistical_Testing/2010StatisticalTesting3and5year.pdf

Thresholds by Table Set

Table set	Characteristic	Population threshold	Geographies available by location (Thresholds applied for geographic levels shown in green)		
			Residence	Worksite	Commuting Flow
1	Detailed Census Occupation Categories	50,000	NSMCP ¹	NSMCP	CP
2	Detailed Census Occupation Categories	100,000	NSMCP	NSMCP	CP
3	EEO Occupation Groups	50,000	NSMCP	NSMCP	CP
4	EEO-1 Job Categories	50,000	NSMCP	NSMCP	CP
5	Federal Sector Job Categories	50,000	NSMCP	NSMCP	CP
6	State and Local Government Job Groups	50,000	NSMCP	NSMCP	CP
7	Educational Attainment and Younger Age groups	50,000	NSMCP		CP
8	Detailed Census Occupation Categories and 5 Educational Attainment Levels	50,000		NSMCP	
9	Detailed Census Occupation Categories and 6 Educational Attainment Levels	100,000		NSMCP	
10	Detailed Census Occupation Categories and 90 Industry Groups	100,000		NSMCP	
11	Detailed Census Occupation Categories and Earnings	100,000		NSMCP	
12	Detailed Census Occupation Categories and Older Age Groups	100,000		NSMCP	
13	Detailed Occupation by Unemployment Status	100,000	NSMC		
14	Unemployment Status by Older Age Groups (no race/ethnicity)	100,000	NSMC		

¹ EEO county sets are used in Table Set 1 for residence. EEO county sets are aggregations of counties that together have a population of 50,000 or more.

Nation and state geographies have no thresholds
Commuting flows require at least 50 unweighted cases

KEY
N = Nation
S = States
M = Metro/Micro areas
C = Counties
P = Places

How to access the EEO Tabulation Data

- EEO Tabulation Webpage from Census website
(<http://www.census.gov/people/eeotabulation/>)
- American FactFinder's Advanced Search
(http://factfinder2.census.gov/faces/nav/jsf/pages/guided_search.xhtml)
- FTP site (http://www2.census.gov/EEO_2006_2010/)

Table ID on AFF

EEO = Equal Employment Opportunity Tabulation

ALL = Includes data for both citizens and non-citizens

CIT = Data for citizens only

NCIT = Data for non-citizens

= Table set number 01-14

W = Worksite/Commuting flows data
or **R** = Residence data

Only for Table Set 7 (large amount of data)-

N# = Number - part # 1 or 2

P# = Percent - part # 1 or 2

How to access from www.census.gov

The screenshot shows the United States Census Bureau homepage. The 'People' menu is expanded, and a red arrow points to the 'EEO Tabulation' link. The page includes navigation tabs for People, Business, Geography, Data, Research, and Newsroom. The 'QuickFacts' section offers a way to select a state to begin exploring data. The 'Census News' section features articles such as 'Facts for Features: Mother's Day: May 12, 2013' and 'Computerworld Honors Census Bureau for Open Data API'. The 'We changed our homepage' section mentions the start of the Day and the Hurricane Season.

United States Census Bureau

U.S. Department of Commerce
Economic and Statistics Administration
U.S. CENSUS BUREAU

19

Equal Employment Opportunity (EEO) Tabulation Main Page

<http://www.census.gov/people/eeotabulation/>

The screenshot shows the Equal Employment Opportunity (EEO) Tabulation Main Page. The page title is 'Equal Employment Opportunity (EEO) Tabulation'. The left sidebar contains a 'Frequently Asked Questions' link, which is highlighted by a red arrow. The main content area provides information about the EEO Tabulation 2006-2010 (5-year ACS data) and its availability through the American Factfinder (AFF). The right sidebar lists 'Related Sites' including 'Industry and Occupation', 'American Community Survey', 'Access to the Equal Employment Opportunity Tabulation 2006-2010 (5-year ACS)', 'Access to Census 2000 EEO Data Tool', 'Access to 1990 Detailed Occupation Data', and 'Access to the Equal Employment Opportunity Tabulation 2006-2010 (5-year ACS) FTP Site'.

United States Census Bureau

U.S. Department of Commerce
Economic and Statistics Administration
U.S. CENSUS BUREAU

20

Equal Employment Opportunity (EEO) Tabulation Frequently Asked Questions

<http://www.census.gov/people/eeotabulation/about/faq5year.html>

Equal Employment Opportunity (EEO) Tabulation

Frequently Asked Questions - EEO Tabulation 2006-2010 (5-year ACS data)

1. Why does the Census Bureau produce the EEO Tabulation 2006-2010 (5-year ACS data)?
2. What are the characteristics shown in the EEO Tabulation 2006-2010 (5-year ACS data)?
3. What geographic levels are available for this tabulation?
4. Compared to the Census 2000 Tabulation, what is new this time?
5. What is the American Community Survey (ACS) 2006-2010 5-year data file?
6. How can I access the EEO Tabulation 2006-2010 (5-year ACS data)?
7. How can I download the data from American Factfinder?
8. What is the difference between Census 2000 data and American Community Survey (ACS) estimates?
9. Why was the EEO Tabulation 2006-2010 (5-year ACS data) released in 2012 when the data were collected between 2006 and 2010?
10. What is "worksite geography"?
11. What is "residence geography"?
12. What are "worksite flows"?
13. What are "county sets"?
14. How can I access data by "county set" geography?
15. Does the EEO Tabulation 2006-2010 (5-year ACS data) contain a total for the Civilian Labor Force and, if so, how is it defined?
16. What is the Relevant Civilian Labor Force (RCLF)?
17. What race and ethnicity (Hispanic origin) categories are included in the EEO Tabulation 2006-2010 (5-year ACS data)?
18. What is the definition of ethnicity?
19. What is the definition of citizenship?
20. What is the definition of earnings?
21. Are earnings data adjusted for inflation?
22. Do the occupations on the EEO Tabulation 2006-2010 (5-year ACS data) match the Standard Occupational Classification (SOC)?
23. Why do some tables in the EEO Tabulation 2006-2010 (5-year ACS data) contain 488 occupational categories and other tables contain 487?
24. Do the industries on the EEO Tabulation 2006-2010 (5-year ACS data) match the North American Industry Classification System (NAICS)?

United States Census Bureau | U.S. Department of Commerce, Economic and Statistics Administration, U.S. CENSUS BUREAU

21

Equal Employment Opportunity (EEO) Tabulation Main Page

<http://www.census.gov/people/eeotabulation/>

Equal Employment Opportunity (EEO) Tabulation

Main

The EEO Tabulation 2006-2010 (5-year ACS data) is available through American Factfinder (AFF) (bartfed2.census.gov) beginning November 20, 2012. This 107-table tabulation, which highlights the diversity of the labor force, is based on the American Community Survey (ACS) 2006-2010 five-year data (www.census.gov/acs). The Census Bureau produces this tabulation for four sponsoring Federal agencies: Equal Employment Opportunity Commission (EEOC), Department of Justice (DOJ), the Office of Federal Contract Compliance Programs (OFCCP) at the Department of Labor (DOL), and Office of Personnel Management (OPM). The EEO Tabulation serves as the primary external benchmark for comparing the race, ethnicity, and sex composition of an organization's internal workforce, and the analogous external labor market, within a specified geography and job category.

The EEO Tabulation 2006-2010 (5-year ACS data) contains information similar to comparable tabulations from the 1970, 1980, 1990 and 2000 censuses. Characteristics include sex, race, and Hispanic origin, cross-tabulated by citizenship, occupation, industry, age, educational attainment, earnings, and unemployment status. The 2010 Census occupation categories used in this file are based on the 2010 Standard Occupational Classification (SOC) categories. Tables are tabulated for at least one of three geographic types: residence, worksite, and residence-to-worksite commuting flow. There are tabulated for one or more of the following geographic summary levels: U.S. Total, all states, the District of Columbia, and Puerto Rico, metro and micro areas, counties, places, and EEO county sets. All tables also include estimates, percentages, and margins of error.

To access the EEO Tabulation 2006-2010 (5-year ACS data) tables go to <http://www.census.gov/people/eeotabulation/data/eeotables20062010.html>

Click on "Data" to access direct links to tables on AFF.

United States Census Bureau | U.S. Department of Commerce, Economic and Statistics Administration, U.S. CENSUS BUREAU

22

EEO 2006-2010 Tabulation Data

<http://www.census.gov/people/eeotabulation/data/eeotables20062010.html>

U.S. Department of Commerce
United States Census Bureau

People | Business | Geography | Data | Research | Newsroom

You are here: [Census.gov](#) | [People and Households](#) | [Equal Employment Opportunity \(EEO\) Tabulation Data](#) | [Data](#) | [Tables for EEO Tabulation 2006-2010 \(5-year ACS data\)](#)

Equal Employment Opportunity (EEO) Tabulation

[Main](#) | [About](#) | [Data](#) | [Documentation](#) | [Related Sites](#) | [Contact Us](#)

Tables for EEO Tabulation 2006-2010 (5-year ACS data)

Table Set 1
[EEO-1a: Detailed Census Occupation by Sex and Race/Ethnicity for Workplace Geography](#)
[EEO-1a: Detailed Census Occupation by Sex and Race/Ethnicity for Residence Geography](#)

Table Set 2
[EEO-2a: Detailed Census Occupation by Sex and Race/Ethnicity for Workplace Geography, Total Population](#)
[EEO-2a: Detailed Census Occupation by Sex and Race/Ethnicity for Workplace Geography, Citizen](#)
[EEO-2a: Detailed Census Occupation by Sex and Race/Ethnicity for Workplace Geography, Not a Citizen](#)
[EEO-2b: Detailed Census Occupation by Sex and Race/Ethnicity for Residence Geography, Total Population](#)
[EEO-2b: Detailed Census Occupation by Sex and Race/Ethnicity for Residence Geography, Citizen](#)
[EEO-2b: Detailed Census Occupation by Sex and Race/Ethnicity for Residence Geography, Not a Citizen](#)

Table Set 3
[EEO-3a: EEO Occupational Groups by Sex and Race/Ethnicity for Workplace Geography, Total Population](#)
[EEO-3a: EEO Occupational Groups by Sex and Race/Ethnicity for Workplace Geography, Citizen](#)
[EEO-3a: EEO Occupational Groups by Sex and Race/Ethnicity for Workplace Geography, Not a Citizen](#)
[EEO-3b: EEO Occupational Groups by Sex and Race/Ethnicity for Residence Geography, Total Population](#)
[EEO-3b: EEO Occupational Groups by Sex and Race/Ethnicity for Residence Geography, Citizen](#)
[EEO-3b: EEO Occupational Groups by Sex and Race/Ethnicity for Residence Geography, Not a Citizen](#)

U.S. Department of Commerce
Economic and Statistics Administration
U.S. CENSUS BUREAU

23

Equal Employment Opportunity (EEO) Tabulation Main Page

<http://www.census.gov/people/eeotabulation/>

U.S. Department of Commerce
United States Census Bureau

People | Business | Geography | Data | Research | Newsroom

You are here: [Census.gov](#) | [People and Households](#) | [Equal Employment Opportunity \(EEO\) Tabulation](#)

Equal Employment Opportunity (EEO) Tabulation

[Main](#) | [About](#) | [Data](#) | [Documentation](#) | [Related Sites](#) | [Contact Us](#)

Main

The EEO Tabulation 2006-2010 (5-year ACS data) is available through American Factfinder (AFF) ([factfinder2.census.gov](#)) beginning November 29, 2012. This 107 table tabulation, which highlights the benefits of the labor force, is based on the American Community Survey (ACS) 2006-2010 5-year data (see [census.gov/acs](#)). The Census Bureau produces this tabulation for four sponsoring Federal agencies: Equal Employment Opportunity Commission (EEOC), Department of Justice (DOJ), the Office of Federal Contract Compliance Programs (OFCCP) at the Department of Labor (DOL), and Office of Personnel Management (OPM). The EEO Tabulation serves as the primary external benchmark for comparing the race, ethnicity, and sex composition of an organization's internal workforce, and the analogous external labor market, within a specified geography and job category.

The EEO Tabulation 2006-2010 (5-year ACS data) contains information similar to comparable tabulations from the 1970, 1980, 1990 and 2000 censuses. Characteristics include sex, race, and Hispanic origin, cross-tabulated by citizenship, occupation, industry, age, educational attainment, earnings, and unemployment status. The 2010 Census occupation categories used in this file are based on the 2010 Standard Occupational Classification (SOC) categories. Tables are tabulated for at least one of three geographic types: residence, workplace, and residence-to-workplace commuting flows. There are tabulations for one or more of the following geographic summary levels: U.S. Total, all states, the District of Columbia, and Puerto Rico, metro and micro areas, counties, places, and EEO county sets. All tables also include estimates, percentages, and margins of error.

To access the EEO Tabulation 2006-2010 (5-year ACS data) tables go to <http://www.census.gov/people/eeotabulation/data/eeotables20062010.html>

Related Sites

- [Industry and Occupation](#)
- [American Community Survey](#)
- [Access to the Equal Employment Opportunity Tabulation 2006-2010 \(5-year ACS\)](#)
- [Access to Census 2000 EEO Data Tool](#)
- [Access to 1990 Detailed Occupation Data](#)
- [Access to the Equal Employment Opportunity Tabulation 2006-2010 \(5-year ACS\) FTP Site](#)

U.S. Department of Commerce
Economic and Statistics Administration
U.S. CENSUS BUREAU

24

EEO 2006-2010 Tabulation Documentation

<http://www.census.gov/people/eeotabulation/documentation/>

Census
People | Business | Geography | Data | Research | Newsroom

Equal Employment Opportunity (EEO) Tabulation

[Main](#) | [About](#) | [Data](#) | [Documentation](#) | [Related Sites](#) | [Contact Us](#)

Documentation

More documentation on the EEO Tabulation 2006-2010 is forthcoming. Please check back for updates.

EEO Tabulation 2006-2010 (5-year ACS data)

- [EEO 2006-2010 Tabulation Documentation \[Revised 03/06/13\] \[XLS - 437K\]](#) ← This document includes most other documents on this page.
- **Occupation Crosswalks**
 - EEO 2006-2010 Occupation Crosswalk to Other Occupation Groups (EEO Occupational Groups, EEO-1, State and Local, Federal Sector job groups) [Revised 01/09/13] [\[XLS - 129K\]](#) [\[PDF - 251K\]](#)
 - EEO 2006-2010 Aggregated Occupation Groups Definitions [\[XLS - 37K\]](#) [\[PDF - 95K\]](#)
 - Variables on the EEO 2006-2010 Tabulation [\[XLS - 46K\]](#) [\[PDF - 25K\]](#)
 - Crosswalk of EEO 2006 Occupations to EEO 2006-2010 Occupations [\[XLS - 141K\]](#) [\[PDF - 136K\]](#)
 - EEO 2006-2010 Detailed Occupations to PUMS Detailed Occupations Crosswalk [\[XLS - 110K\]](#) [\[PDF - 117K\]](#)
- **General occupation resources**
 - [Full Census 2010 occupation code index on the Industry and Occupation main page](#)
 - [Standard Occupational Classification \(SOC\) Direct Match Title File \(Bureau of Labor Statistics\)](#)
 - [O*NET Quick Search \(Employment and Training Administration\)](#) [P]
 - [Occupation codes detailed crosswalk from 2002-2010 \[XLS - 369K\]](#)
- **Industry Classifications**
 - EEO Industry Definitions and NAICS Crosswalk [Revised 01/09/13] [\[XLS - 50K\]](#) [\[PDF - 31K\]](#)
- **Geographic Classifications**
 - [EEO County Set 2010 Crosswalk \[XLS - 61K\]](#)
 - Geographic Overview EEO 5-year Tables [\[XLS - 44K\]](#) [\[PDF - 26K\]](#)
 - Core Based Statistical Areas (CBSAs) - This release uses the December 2009 vintage for CBSAs.
 - [Metropolitan and micropolitan statistical areas and components \[TXT\]](#)
 - [Principal cities of metropolitan and micropolitan statistical areas \[TXT\]](#)

United States Census Bureau | **U.S. Department of Commerce**
Economic and Statistics Administration
U.S. CENSUS BUREAU

25

The New American FactFinder

United States Census Bureau | **AMERICAN FactFinder**

[Main](#) | [Community Facts](#) | [Guided Search](#) | [Advanced Search](#) | [Download Options](#) | [English](#) | [Español](#)

Community Facts
Find popular facts (population, income, etc.) and frequently requested data about your community.
Enter a state, county, city, town, or zip code
e.g., Atlanta, GA

Guided Search
Advanced Search
Download Options

News and Notes
Jan 29, 2013
National and State Population Estimates: July 1, 2012 - Vintage 2012 population estimates.

Released January 29th, 2013

United States Census Bureau | **U.S. Department of Commerce**
Economic and Statistics Administration
U.S. CENSUS BUREAU

AFF – What We Provide?

Download Options

American Factfinder provides access to data about the United States, Puerto Rico and the Island Areas. The data in American Factfinder come from several censuses and surveys. For more information see [Using Factfinder](#) and [What We Provide](#).

Using American Factfinder

Learn about American Factfinder's functions and features.

What We Provide

The following data are available on American Factfinder:

- American Community Survey [more »](#) | [get data »](#)
- American Housing Survey [more »](#) | [get data »](#)
- Annual Surveys of Governments [more »](#) | [get data »](#)
- Census of Governments [more »](#) | [get data »](#)
- Annual Economic Surveys [more »](#)
- Decennial Census [more »](#) | [get data »](#)
- Economic Census [more »](#) | [get data »](#)
- Equal Employment Opportunity (EEO) Tabulation [more »](#) | [get data »](#)
- Population Estimates Program [more »](#) | [get data »](#)
- Puerto Rico Community Survey [more »](#) | [get data »](#)

Deep Linking Guide

A how-to guide for [Building Deep Links into American Factfinder \(PDF\)](#) is available.

News and Notes

Apr 11, 2013
The first component of the 2012 Census of Governments, the 2012 Annual Survey of State Government Tax Collections, is now available...

[view all news, release schedules, and more »](#)

Address Search

Find Census data by entering a [street address](#).



Reference Maps

Reference Maps show selected geographic boundaries for an area along with orienting features, such as roads.

United States

Load Query

Use [Load Query](#) to restore a previously saved query.

27

AFF – What We Provide?




[Feedback](#) [FAQs](#) [Glossary](#) [Help](#)

[MAIN](#) [COMMUNITY FACTS](#) [SIMPLE SEARCH](#) [ADVANCED SEARCH](#) [DOWNLOAD OPTIONS](#)

Equal Employment Opportunity (EEO) Tabulation






The EEO Tabulation is a custom tabulation of data from the American Community Survey (2005-2010 5-Year Estimates) that is designed to measure the effects of and compliance with Equal Employment Opportunity (EEO) laws. It serves as the primary external benchmark for comparing the race, ethnicity, and sex composition of an organization's internal workforce, to the analogous external labor market, within a specified geography and occupation.

The tables include estimates and margins of error of the race, ethnicity and sex composition of the workforce for specified occupations and geographies. Occupation data are provided in Detailed Census Occupations, and in 4 aggregations—EEO Occupational Groups, EEO-1 Job Categories, Federal Sector Job Groups, and State and Local Government Job Groups. Other subject matter characteristics include U.S. citizenship, educational attainment, age, industry, earnings, and unemployment status. The EEO provides information at three geographic types—metropolitan, nonmetropolitan, and nonmetropolitan commuting areas.

The Equal Employment Opportunity (EEO) Tabulation is a custom product sponsored by a consortium of four Federal agencies, consisting of the Equal Employment Opportunity Commission (EEOC), the Employment Litigation Section of the Civil Rights Division at the Department of Justice (DOJ), the Office of Federal Contract Compliance Programs (OFCCP) at the Department of Labor (DOL), and the Office of Personnel Management (OPM), and developed in conjunction with the U.S. Census Bureau. For more information about the EEO Tabulation, including details about content and geography, visit the [EEO Tabulation Main Page](#).

Click to access data tables, the EEO Tabulation Main page, or the ACS main page.

[Links](#)

- EEO Tabulation Data
- EEO Tabulation Main Page
- American Community Survey Main Page




28

Advanced Search – Search all data, geographies and datasets

Access tabulation from here.

United States Census Bureau

U.S. Department of Commerce
Economic and Statistics Administration
U.S. CENSUS BUREAU

29

Advanced Search – Main page →

Search - Use the options on the left (topics, geographies, ...) to narrow your search results

Your Selections

"Your Selections" is empty

Select EEO Program, Dataset, or Characteristics

Select Geography

Disabled for EEO Tabulation

Select Detailed Occupation Codes ONLY

To search for tables and other files in American FactFinder:

1 Enter search terms and an optional geography and click GO

2 Next, select Geographies (states, counties, cities, towns, etc.)

3 Select one or more Search Results and click View

U.S. Department of Commerce
Economic and Statistics Administration
U.S. CENSUS BUREAU

30

Advanced Search – → Search Box →

To search for tables and other files in American FactFinder:

- 1 Enter search terms and an optional geography and click GO

topic or table name state, county or place (optional) GO ?

eeo

EEO Tabulation 2006-2010 FTP Download Information
EEO Tabulation Code Lists
EEO Tabulation County Set Geography
EEO Tabulation
EEO Tabulation 2006-2010 (5-year ACS data)
EEO Occupation Codes

→ or

Select:

- these are added to "Your Selections"
- the Search Results are updated

Easiest process when looking for the whole dataset:
In the topic search box, enter "eeo". A drop-down list comes up. Select "EEO Tabulation" or "EEO Tabulation 2006-2010 (5-year ACS data)".

If data user knows the geography, then enter it in the search box "state, county or place".

- 2 Next, select **Geographies** (states, counties, cities, towns, etc.)

- these are added to "Your Selections"
- the Search Results are updated

- 3 Select one or more Search Results and click View

United States
Census
Bureau

U.S. Department of Commerce
Economic and Statistics Administration
U.S. CENSUS BUREAU

31

Advanced Search – → List of available tables for EEO Tabulation →

"Your Selections" box lets the data user know what is showing up in the "Search Results" section.

Search - Use the options on the left (topics, geographies, ...) to narrow your search results

Your Selections

Search using... Dataset: EEO Tabulation 2006-2010 (5-year ACS data)

clear all selections and start a new search

Search using the options below:

Topics (age, income, year, dataset, ...)

Geographies (states, counties, places, ...)

Race and Ethnic Groups (race, ancestry, tribe)

Industry Codes (NAICS industry, ...)

EEO Occupation Codes (executives, analysts, ...)

Search Results: 1-25 of 110 tables and other products match "Your Selections"

per page: 25

Refine your search results: topic or table name state, county or place (optional) GO ?

Selected: View Download Compare Clear All

ID	Table, File or Document Title	Dataset	About
EEO-ALL01R	EEO 1r: Detailed Census Occupation by Sex and Race/Ethnicity for Residence Geography	EEO Tabulation 2006-2010 (5-year ACS data)	?
EEO-ALL01W	EEO 1w: Detailed Census Occupation by Sex and Race/Ethnicity for Worksite Geography	EEO Tabulation 2006-2010 (5-year ACS data)	?
EEO-ALL02R	EEO 2r: Detailed Census Occupation by Sex, and Race/Ethnicity for Residence Geography, Total Population	EEO Tabulation 2006-2010 (5-year ACS data)	?
EEO-ALL02W	EEO 2w: Detailed Census Occupation by Sex, and Race/Ethnicity for Worksite Geography, Total Population	EEO Tabulation 2006-2010 (5-year ACS data)	?
EEO-ALL03R	EEO 3r: EEO Occupational Groups by Sex, and Race/Ethnicity for Residence Geography, Total Population	EEO Tabulation 2006-2010 (5-year ACS data)	?
EEO-ALL03W	EEO 3w: EEO Occupational Groups by Sex, and Race/Ethnicity for Worksite Geography, Total Population	EEO Tabulation 2006-2010 (5-year ACS data)	?

Results per page can be changed here.

United States
Census
Bureau

U.S. Department of Commerce
Economic and Statistics Administration
U.S. CENSUS BUREAU

32

Advanced Search – → Select detailed occupations →

Select detailed occupations here.

Change number of occupations per page here.

Access links to occupation resources and information.

United States Census Bureau

U.S. Department of Commerce
Economic and Statistics Administration
U.S. CENSUS BUREAU

33

Occupation Information

To find synonyms for an occupation, SOC code, Census occupation code, and Census occupation title or description

United States Census Bureau

U.S. Department of Commerce
Economic and Statistics Administration
U.S. CENSUS BUREAU

34

Advanced Search – → Select topics →

Search - Use the options on the left (topics, geographies, ...) to narrow your search results

Your Selections
Search using...
Dataset:
EEO Tabulation 2006-2010 (5-year ACS data)

Search using the options below:
Topics (age, income, year, dataset, ...)
Geographies (states, counties, places, ...)
Race and Ethnic Groups (race, ancestry, tribe)
Industry Codes (NAICS industry, ...)
EEO Occupation Codes (executives, analysts, ...)

Recommendations (1)
The EEO Tabulation is a custom tabulation of data from the American Community Survey. It serves as the primary external benchmark for comparing the race, ethnicity, and sex composition of an organization's internal workforce, to the analogous external labor market, within a specified geography and occupation.

Select Topics
Select Topics to add to "Your Selections"
☐ People
☒ Age & Sex
☐ Education
☐ Employment
☐ Occupation (87)
☐ Income & Earnings
☐ Origins
☐ Year
☐ Product Type
☐ Dataset
☐ Include archived products in your search

Available topics will show here. For this example, let us select "occupation".

Dataset
EEO Tabulation 2006-2010 (5-year ACS data)
EEO Tabulation 2006-2010 (5-year ACS data)
EEO Tabulation 2006-2010 (5-year ACS data)
EEO Tabulation 2006-2010 (5-year ACS data)
EEO Tabulation 2006-2010 (5-year ACS data)
EEO Tabulation 2006-2010 (5-year ACS data)
EEO Tabulation 2006-2010 (5-year ACS data)
EEO Tabulation 2006-2010 (5-year ACS data)

United States Census Bureau | U.S. Department of Commerce
Economic and Statistics Administration
U.S. CENSUS BUREAU

35

Advanced Search – → Select geographies →

Search - Use the options on the left (topics, geographies, ...) to narrow your search results

Your Selections
Search using...
Dataset:
EEO Tabulation 2006-2010 (5-year ACS data)

Search using the options below:
Topics (age, income, year, dataset, ...)
Geographies (states, counties, places, ...)
Race and Ethnic Groups (race, ancestry, tribe)
Industry Codes (NAICS industry, ...)
EEO Occupation Codes (executives, analysts, ...)

Recommendations (1)
The EEO Tabulation is a custom tabulation of data from the American Community Survey. It serves as the primary external benchmark for comparing the race, ethnicity, and sex composition of an organization's internal workforce, to the analogous external labor market, within a specified geography and occupation.

Select Geographies
Select geographies to add to Your Selections
☒ most requested geographic types
☐ all geographic types
 Select a geographic type:
 select a geographic type
 United States - 010
 State - 040
 County - 060
 County Subdivision - 060
 Census Tract - 140
 Place - 160
 Estimates Universe Place - 162
 Economic Place - 160
 Congressional District - 300
 5-Digit ZIP Code Tabulation Area - 060
 5-Digit ZIP Code - 061
 American Indian Area/Alaska Native Area/Hawaiian Home Land - 250
 Metropolitan Statistical Area/Micropolitan Statistical Area - 310
 Combined Statistical Area - 320

All available geographies will show by clicking this radio button.

Most requested available geographies will show here, by default.

Dataset
Race/Ethnicity for Residence Geography
Race/Ethnicity for Worksite Geography
Race/Ethnicity for Residence Geography, Total Population
Race/Ethnicity for Worksite Geography, Total Population
EEO Tabulation 2006-2010 (5-year ACS data)
EEO Tabulation 2006-2010 (5-year ACS data)
EEO Tabulation 2006-2010 (5-year ACS data)
EEO Tabulation 2006-2010 (5-year ACS data)
EEO Tabulation 2006-2010 (5-year ACS data)
EEO Tabulation 2006-2010 (5-year ACS data)
EEO Tabulation 2006-2010 (5-year ACS data)
EEO Tabulation 2006-2010 (5-year ACS data)

Available geographies will NOT be grayed out.

United States Census Bureau | U.S. Department of Commerce
Economic and Statistics Administration
U.S. CENSUS BUREAU

36

Advanced Search – → Select geographies example: District of Columbia →

United States Census Bureau

U.S. Department of Commerce
BUREAU OF ECONOMIC ANALYSIS
U.S. CENSUS BUREAU

37

Advanced Search – → Final search results →

United States Census Bureau

U.S. Department of Commerce
BUREAU OF ECONOMIC ANALYSIS
U.S. CENSUS BUREAU

38

Advanced Search – → Table →

Advanced Search - Search all data in American FactFinder

1 Advanced Search 2 Table Viewer Result 1 of 1 VIEW ALL AS PDF

EEO-ALL01W EEO 1w, Detailed Census Occupation by Sex and Race/Ethnicity for Worksite Geography
Universe: Civilians employed at work 16 years and over
EEO Tabulation 2006-2010 (5-year ACS data)

Table View BACK TO ADVANCED SEARCH

Actions: Modify Table Bookmark Print Download Create a Map

This table is displayed with default occupation codes. Click Back to Search to select other occupation codes using the search options on the left. View Geography Notes View Table Notes

The EEO Tabulation is sponsored by four federal agencies consisting of the Equal Employment Opportunity Commission (EEOC), the Employment Litigation Section of the Civil Rights Division at the Department of Justice (DOJ), the Office of Federal Contract Compliance Programs (OFCCP) at the Department of Labor, and the Office of Personnel Management (OPM).

Estimate: Estimate
Geography: District of Columbia, District of Columbia

	Total, race and ethnicity	Hispanic or Latino		Not Hispanic or Latino, one race					Not Hispanic or Latino, two or more races							Balance of not Hispanic or Latino
		White alone	All other Hispanic or Latino	White alone	Black or African American alone	American Indian and Alaska Native alone	Asian alone	Native Hawaiian and Other Pacific Islander alone	White and Black	White and Asian	Black and Asian	Black and Asian (Revised only)	Black and Asian (Revised only)	Black and Asian (Revised only)	Black and Asian (Revised only)	
Total, all occupations																
Worksite Total																
Total, both sexes	743,030	38,610	33,896	348,830	254,290	1,430	62,380	400	2,680	1,320	3,265	1,440	(X)	(X)	5,300	
Percent	100.0%	5.1%	4.5%	46.9%	34.2%	0.2%	7.0%	0.1%	0.4%	0.2%	0.4%	0.2%	(X)	(X)	0.7%	

United States Census Bureau U.S. Department of Commerce Bureau of Economic Analysis U.S. CENSUS BUREAU

39

Advanced Search – → Download →

Advanced Search - Search all data in American FactFinder

1 Advanced Search 2 Table Viewer Result 1 of 1 VIEW ALL AS PDF

EEO-ALL01W EEO 1w, Detailed Census Occupation by Sex and Race/Ethnicity for Worksite Geography
Universe: Civilians employed at work 16 years and over
EEO Tabulation 2006-2010 (5-year ACS data)

Table View BACK TO ADVANCED SEARCH

Actions: Modify Table Bookmark Print Download Create a Map

This table is displayed with default occupation codes. Click Back to Search to select other occupation codes using the search options on the left. View Geography Notes View Table Notes

The EEO Tabulation is sponsored by four federal agencies consisting of the Equal Employment Opportunity Commission (EEOC), the Employment Litigation Section of the Civil Rights Division at the Department of Justice (DOJ), the Office of Federal Contract Compliance Programs (OFCCP) at the Department of Labor, and the Office of Personnel Management (OPM).


Estimate: Estimate
Geography: District of Columbia, District of Columbia


	Total, race and ethnicity	Hispanic or Latino		Not Hispanic or Latino, one race					Not Hispanic or Latino, two or more races							Balance of not Hispanic or Latino
		White alone	All other Hispanic or Latino	White alone	Black or African American alone	American Indian and Alaska Native alone	Asian alone	Native Hawaiian and Other Pacific Islander alone	White and Black	White and Asian	Black and Asian	Black and Asian (Revised only)	Black and Asian (Revised only)	Black and Asian (Revised only)		
Total, all occupations																
Worksite Total																
Total, both sexes	743,030	38,610	33,896	348,830	254,290	1,430	62,380	400	2,680	1,320	3,265	1,440	(X)	(X)	5,300	
Percent	100.0%	5.1%	4.5%	46.9%	34.2%	0.2%	7.0%	0.1%	0.4%	0.2%	0.4%	0.2%	(X)	(X)	0.7%	

United States Census Bureau U.S. Department of Commerce Bureau of Economic Analysis U.S. CENSUS BUREAU

40

Advanced Search – → Download options→

Download 

Select a download format and click OK. 

Comma delimited (.csv) format (data rows only)
(.csv is compatible with spreadsheet programs such as Microsoft Excel)

☒ Data and annotations in a single file
☐ Data and annotations in separate files
☐ Include descriptive data element names

Presentation-ready formats



☐ PDF
☐ Microsoft Excel (.xls)
☐ Rich Text Format (.rtf)

Orientation

☒ Portrait ☐ Landscape

Paper size

☒ 8 1/2" x 11"
☐ 8 1/2" x 14"

[PDF] or  indicate a document in Adobe's Portable Document Format. To view the file you will need the Adobe® Acrobat® Reader  available free from Adobe.

OK CANCEL

Guided Search – Step-by-step access to Census Information

United States
Census
Bureau

AMERICAN
FactFinder

Feedback FAQs Glossary Help

[Home](#)
[Community Facts](#)
[Guided Search](#)
[Advanced Search](#)
[Download Options](#)

[English](#)
[Español](#)

Community Facts

→ **Guided Search**
Let us lead you step by step to the data you're looking for. [GET ME STARTED](#)

Advanced Search

Download Options



American FactFinder provides access to data about the United States, Puerto Rico and the Island Areas. The data in American FactFinder come from several censuses and surveys. For more information see [Using FactFinder and What We Provide](#).

News and Notes [GET EMAIL UPDATES](#)
 Jan 26, 2012
 National and State Population Estimates: July 1, 2012 - Vintage 2012 population estimates.

Guided Search – Start →

The screenshot shows the American FactFinder Guided Search interface. The top navigation bar includes links for MAIN, COMMUNITY FACTS, GUIDED SEARCH (highlighted), ADVANCED SEARCH, and DOWNLOAD OPTIONS. Below the navigation bar, a progress bar shows steps 1 through 8: 1 Start, 2 Dataset, 3 Topics, 4 Geographies, 5 Race/Ethnic Groups, 6 Industry Codes, 7 Search Results, and 8 Table Viewer. The main content area is titled 'Guided Search - Step-by-step access to Census Information'. It asks the user to 'Choose from one of the following and click Next'. There are five radio button options:

- I'm looking for information about people. (age, sex, income, poverty, education, ...)
- I'm looking for information about housing. (housing units, household type, value of home, ...)
- I'm looking for information about businesses or industries. (annual payroll, sales and receipts, number of employees, ...)
- I'm looking for information from a specific dataset.** (2006-2010 American Community Survey 5-Year Estimates, 2007 Economic Census, 2010 Census Summary File 1, ...)
- I want to search for a table number or a table title. (P1, EC0705A1, 104*, Social Characteristics, ...)

 A red arrow points from a text box 'Select to look for information from a specific dataset.' to the fourth radio button option. At the bottom, there are 'PREVIOUS', 'NEXT', and 'CANCEL' buttons. The footer includes the United States Census Bureau logo and the U.S. Department of Commerce, Bureau of Economic Analysis, U.S. Census Bureau.

43

Guided Search – → Dataset → Topics →

The first screenshot shows the 'Dataset' step of the Guided Search process. The progress bar now highlights step 2 'Dataset'. The main content area asks the user to 'Search the dataset you're interested in. Click Next'. It shows a list of datasets with 'EEO Tabulation 2006-2010 (5-year ACS data)' selected. A 'Your Selections' box on the right shows the selected dataset and states 'Tables matching your selections: 118'. A red arrow points from a text box 'Select EEO Tabulation 2006-2010 (5-year ACS data)' to the selected dataset in the list. The second screenshot shows the 'Topics' step. The progress bar highlights step 3 'Topics'. The main content area asks the user to 'Select the topic(s) you're interested in. Click Next'. It shows a list of topics under the heading 'People', with 'Employment (Labor Force) Status (112)' selected. A 'Your Selections' box on the right shows the selected dataset and topics, and states 'Tables matching your selections: 118'. A red arrow points from a text box 'Select Topic(s). If not selected data, user will see all tables from EEO Dataset.' to the selected topic in the list. Both screenshots have the same footer as the first slide.

44

Guided Search – → Geographies →

Guided Search - Step-by-step access to Census Information

Dataset - guided search

1 Start 2 Dataset 3 Topics 4 **Geographies** 5 Race/Ethnic Groups 6 Industry Codes 7 Search Results 8 Table Viewer

Enter a state, county, city, town or zip code: GO

... Or ...

Add one or more geographic areas (states, cities, towns, etc.) to Your Selections. Click Next

The guided search allows you to select from the most requested geographies. To select from all available geographies, use the Advanced Search.

Select a geographic type:

Search using...
Dataset: EEO Tabulation 2006-2010 (5-year ACS data)
Tables matching your selections: 118

PREVIOUS NEXT CANCEL

Example of selection of a state. In this case, District of Columbia.

It is added to the "Your Selections" box on the right of the screen.

Only geographies available in the EEO Tabulation tables will appear on this drop-down list. EEO county sets are accessed differently.

United States Census Bureau
U.S. Department of Commerce
Economic and Statistics Administration
U.S. CENSUS BUREAU

45

Guided Search – → Search Results →

Guided Search - Step-by-step access to Census Information

Dataset - guided search

1 Start 2 Dataset 3 Topics 4 Geographies 5 Race/Ethnic Groups 6 Industry Codes 7 **Search Results** 8 Table Viewer

Select a table, file or document from these top 10 search results:

Table, File or Document Title	ID	Dataset
EEO 1w: Detailed Census Occupation by Sex and Race/Ethnicity for Worksite Geography	EEO-ALL01W	EEO Tabulation 2006-2010 (5-year ACS data)
EEO 3r: Detailed Census Occupation by Sex, and Race/Ethnicity for Residence Geography, Total Population	EEO-ALL03R	EEO Tabulation 2006-2010 (5-year ACS data)
EEO 2w: Detailed Census Occupation by Sex, and Race/Ethnicity for Worksite Geography, Total Population	EEO-ALL02W	EEO Tabulation 2006-2010 (5-year ACS data)
EEO 3r: EEO Occupational Groups by Sex, and Race/Ethnicity for Residence Geography, Total Population	EEO-ALL03R	EEO Tabulation 2006-2010 (5-year ACS data)
EEO 3w: EEO Occupational Groups by Sex, and Race/Ethnicity for Worksite Geography, Total Population	EEO-ALL03W	EEO Tabulation 2006-2010 (5-year ACS data)
EEO 4r: EEO-1 Job Categories by Sex, and Race/Ethnicity for Residence Geography, Total Population	EEO-ALL04R	EEO Tabulation 2006-2010 (5-year ACS data)
EEO 4w: EEO-1 Job Categories by Sex, and Race/Ethnicity for Worksite Geography, Total Population	EEO-ALL04W	EEO Tabulation 2006-2010 (5-year ACS data)
EEO 5r: Federal Sector Job Groups by Sex, and Race/Ethnicity for Residence Geography, Total Population	EEO-ALL05R	EEO Tabulation 2006-2010 (5-year ACS data)
EEO 5w: Federal Sector Job Groups by Sex, and Race/Ethnicity for Worksite Geography, Total Population	EEO-ALL05W	EEO Tabulation 2006-2010 (5-year ACS data)
EEO 6r: State and Local Government Job Groups by Sex, and Race/Ethnicity for Residence Geography, Total Population	EEO-ALL06R	EEO Tabulation 2006-2010 (5-year ACS data)

See the Advanced Search to view all 110 search results matching the contents of "Your Selections".

To view ALL results, select Advanced Search in the second bullet of this page.

Top 10 Results (in order of table ID). To view a table, click on the Table Title.

United States Census Bureau
U.S. Department of Commerce
Economic and Statistics Administration
U.S. CENSUS BUREAU

46

Guided Search – → Table Viewer

1 Start 2 Dataset 3 Topics 4 Geographies 5 Race/Ethnic Groups 6 Industry Codes 7 Search Results

8 Table Viewer

EEO. ALL02R

EEO 2r. Detailed Census Occupation by Sex, and Race/Ethnicity for Residence Geography, Total Population
Universe: Civilian labor force 16 years and over
EEO Tabulation 2006 2010 (5 year ACS data)

Table View [BACK TO SEARCH RESULTS](#)

Actions: [Modify Table](#) [Bookmark](#) [Print](#) [Download](#) [Create a Map](#)

This table is displayed with default occupation codes. [View Geography Notes](#) [View Table Notes](#)
Click Back to Search to select other occupation codes using the search options on the left.

The EEO Tabulation is sponsored by four federal agencies consisting of the Equal Employment Opportunity Commission (EEOC), the Employment Litigation Section of the Civil Rights Division at the Department of Justice (DOJ), the Office of Federal Contract Compliance Programs (OFCCP) at the Department of Labor, and the Office of Personnel Management (OPM).

Estimate: [Toggle between Estimate or Margin of Error](#)

Geography:

Total, race and ethnicity	Hispanic or Latino		Not Hispanic or Latino, one race				Not Hispanic or Latino, two or more races						Balance of not Hispanic or Latino	
	White alone Hispanic or Latino	All other Hispanic or Latino	White alone	Black or African American alone	American Indian and Alaska Native alone	Asian alone	Native Hawaiian and Other Pacific Islander alone	White and Black	White and AIAN	White and Asian	Black and AIAN	NHPI and White (Hawaii only)		NHPI and Asian (Hawaii only)
1 - 6 of 6														

United States
Census
Bureau

U.S. Department of Commerce
Economic and Statistics Administration
U.S. CENSUS BUREAU

47

FTP site

http://www2.census.gov/EEO_2006_2010/

File Edit View Favorites Tools Help					Home About Us Help Search	
U.S. Department of Commerce United States Census Bureau						
People Business Geography Data Research Newsroom						
Name					Last modified Size Description	
Parent Directory					-	
EEO2006_2010_PTY_TOTDOC.pdf					14-Jan-2013 12:45 24KB	
EEO2006_2010_PTY_TOTDOC-White.xls					09-Jan-2013 08:54 2.2M	
EEO2006_2010_PTY_TOTDOC-Black.xls					11-Jan-2013 12:59 145KB	
EEO2006_2010_PTY_TOTDOC-Asian.xls					09-Jan-2013 19:07 -	
EEO2006_2010_PTY_TOTDOC-NHPI.xls					07-Jan-2013 14:22 -	
EEO2006_2010_PTY_TOTDOC-Other.xls					10-Jan-2013 17:04 2.2M	

- For more experienced data users
- Contains ASCII versions of the same tables as AFF
- Includes Table Shells document

United States
Census
Bureau

U.S. Department of Commerce
Economic and Statistics Administration
U.S. CENSUS BUREAU

48

Disability Employment Tabulation 2008-2010

- Provides in-depth labor force characteristics of people with a disability.
- 49-table tabulation
- Shows the disability status and diversity of the labor force and population 16 and over.
- Based on ACS three-year data 2008-2010 file.
- Sponsoring Federal agencies:
 - Department of Labor's Office of Disability Employment Policy (ODEP)
 - Office of Federal Contracting Compliance Programs (OFCCP)

Disability Employment Tabulation 2008-2010

- Over 1 billion estimates
- More than 4000 unique geographic entities:
 - U.S. Total
 - 50 states, DC and Puerto Rico
 - Metro/micro areas
 - EEO County Sets
 - PUMA's
- Tables may include employment status, detailed occupation, occupation groups, citizenship, educational attainment, age, race, sex and earnings.
- All tables include estimates, percentages, and margins of error.

How to access the Disability Employment Tabulation 2008-2010

The screenshot shows the United States Census Bureau homepage. At the top, there are navigation tabs: People, Business, Geography, Data, Research, and Newsroom. Below these, a large menu lists various topics including Age and Sex, Ancestry, Births, Children, Commuting (Driver to Work), Computer and Internet Use, Congressional Apportionment, Deaths, Disability, Disability Employment Tabulation, Educational Attainment, Equal Employment Opportunity (EEO) Tabulation, Families and Living Arrangements, Fertility, Foreign Born, Gendering, Geographical Mobility/Migration, Health Insurance, Hispanic Origin, Housing, Immigration, Income, Industry and Occupation, International Data Base, International Statistics, Labor Force Statistics, Language Use, Marriage and Divorce, Metropolitan and Nonmetropolitan Statistical Areas, Migration, Population Estimates, Population Projections, Poverty, Race, Redistricting and Voting Rights Data, Same Sex Couples, School Districts, School Enrollment, Small Area Health Insurance Estimates, Small Area Income and Poverty Estimates, Veterans, Voting and Registration, Wealth and Asset Ownership, and Web-Browsing. On the left, there are sections for 'QuickFacts' and 'Interactive Map'. In the center, there are 'Census News' items, including 'Facts for Features: Mother's Day: May 12, 2013' and 'Computerworld Honors Census Bureau for Open Data API'. On the right, there are sections for 'Related Content' and 'We changed our homepage'. The footer includes the United States Census Bureau logo and the U.S. Department of Commerce, Economic and Statistics Administration, U.S. CENSUS BUREAU.

51

Disability Employment Tabulation 2008-2010 Data Main Page

<http://www.census.gov/people/disabilityemptab/>

The screenshot shows the 'Disability Employment Tabulation' main page. At the top, there are navigation tabs: People, Business, Geography, Data, Research, and Newsroom. Below these, there is a search bar and a 'Disability Employment Tabulation' section. The 'Main' section contains a 'FAQ' link and a 'Main' heading. The text describes the Disability Employment Tabulation 2008-2010 (3-year ACS data) and provides information on how to access the data. It mentions that the data is available through American Factfinder (AFF) and provides a link to the data. It also mentions that the data is available through the Census Bureau's FTP site. The 'Related Sites' section on the right lists links to 'Industry and Occupation', 'American Community Survey', 'Equal Employment Opportunity (EEO) Tabulation', 'Access to the Disability Employment Tabulation 2008-2010 (3-year ACS) in AFF', 'Access to the Disability Employment Tabulation 2008-2010 (3-year ACS) FTP Site', and 'Note: FTP site is planned for release in April 2013'. The footer includes the United States Census Bureau logo and the U.S. Department of Commerce, Economic and Statistics Administration, U.S. CENSUS BUREAU.

52

Disability Employment Tabulation 2008-2010 Data

<http://www.census.gov/people/disabilityemptab/data/>

U.S. Department of Commerce
United States Census Bureau

People | Business | Geography | Data | Research | Newsroom

Home | Help | About Us | Contact Us | Privacy Policy

Disability Employment Tabulation

Home | About | Data | Research | Newsroom

Data

[Access to Disability Tabulation 2008-2010 data via FTP site](#)

Note: FTP site is planned for release in April 2013.

Disability Employment Tabulation 2008-2010 tables (3-year ACS data)

Access to Disability Employment Tabulation 2008-2010 tables in American FactFinder (AFF): [All Tables](#)

Click on the links below to access the default version of each table in American FactFinder. Then from within AFF, select other geographies and specific occupations, if applicable.

Table Set 1. Detailed Census Occupation by Disability Status, Sex, and Race/Ethnicity

- D01D5B ALL1 Disability Employment 1. Detailed Census Occupation by Disability Status, Sex, and Race/Ethnicity, Total Population
- D01D5B CIT1 Disability Employment 1. Detailed Census Occupation by Disability Status, Sex, and Race/Ethnicity, Citizen
- D01D5B NCIT1 Disability Employment 1. Detailed Census Occupation by Disability Status, Sex, and Race/Ethnicity, Not a Citizen

Table Set 2. EEO Occupational Groups by Disability Status, Sex, and Race/Ethnicity

- D01D5B ALL2 Disability Employment 2. EEO Occupational Groups by Disability Status, Sex, and Race/Ethnicity, Total Population, Number
- D01D5B ALL2 P Disability Employment 2. EEO Occupational Groups by Disability Status, Sex, and Race/Ethnicity, Total Population, Percent
- D01D5B CIT2 Disability Employment 2. EEO Occupational Groups by Disability Status, Sex, and Race/Ethnicity, Citizen, Number
- D01D5B CIT2 P Disability Employment 2. EEO Occupational Groups by Disability Status, Sex, and Race/Ethnicity, Citizen, Percent
- D01D5B NCIT2 Disability Employment 2. EEO Occupational Groups by Disability Status, Sex, and Race/Ethnicity, Not a Citizen, Number
- D01D5B NCIT2 P Disability Employment 2. EEO Occupational Groups by Disability Status, Sex, and Race/Ethnicity, Not a Citizen, Percent

Table Set 3. EEO Job Categories by Disability Status, Sex, and Race/Ethnicity

- D01D5B ALL3 Disability Employment 3. EEO Job Categories by Disability Status, Sex, and Race/Ethnicity, Total Population, Number
- D01D5B ALL3 P Disability Employment 3. EEO Job Categories by Disability Status, Sex, and Race/Ethnicity, Total Population, Percent

U.S. Department of Commerce
Economic and Statistics Administration
U.S. CENSUS BUREAU

53

Other ways to access the Disability Employment Tab Data

- American FactFinder's Advanced Search
(http://factfinder2.census.gov/faces/nav/jsf/pages/guided_search.xhtml)
- FTP site (will be up late Spring/early Summer 2013)
(http://www2.census.gov/EEO_Disability_2008-2010/)

For questions, contact:

Lia Bolden
Data Dissemination Specialist
elaine.lia.bolden@census.gov
206-799-9868 (direct line)

Jerry Wong
Information Services Specialist
jerry.b.wong@census.gov



U.S. DEPARTMENT OF COMMERCE
ECONOMIC AND STATISTICS ADMINISTRATION
U.S. CENSUS BUREAU